

FIGURE 8M XC219 - BUTTEVANT

NOTES:

1. ALL DIMENSIONS ARE IN METRES UNLESS OTHERWISE STATED

CONSTRUCTION SEQUENCE

PHASE 1

1. STRIP / EXCAVATE EXISTING GROUND FOR NEW ROAD FORMATION.
2. FORM TEMPORARY ROAD ACCESS FOR RESIDENTS AND ACCESS TO BUILDINGS / FIELDS (ACCESS TO BE AGREED WITH RESIDENTS)
3. FORM TEMPORARY ROAD ACCESS FOR NEW BRIDGE LOCATION FOR PLANT ACCESS (INCLUDING TEMPORARY WORKS CRANE MAT).

PHASE 2 *RAIL POSSESSIONS REQUIRED*

1. WEST SIDE INSTALL CULVERT OVER STREAM.
2. FORM TEMPORARY ROAD TO BRIDGE STRUCTURE.
3. INSTALL RETAINING WALLS (EAST)
4. INSTALL FOUNDATION PILES AND FORM CAPPING BEAM.
5. INSTALL BRIDGE SUPPORT FOUNDATION USING MOBILE CRANE.
6. INSTALL PRE-CAST BRIDGE BEAMS AND CONCRETE INFILL DURING RAIL POSSESSION AND APPLY BRIDGE DECK WATERPROOFING.

PHASE 3

1. FORM NEW REINFORCED EARTH RAMP APPROACH ROADS ON EACH SIDE.
2. COMPLETE NEW ROAD SURFACE, MARKINGS AND SIGNAGE.
3. TIE IN NEW AND EXISTING ROADS.
4. LEVEL CROSSING TO BE DECOMMISSIONED.
5. DECONTAM FROM SITE AND OPEN ROAD TO PUBLIC.

LEGEND

- 9 x 9 CRANE MAT AREA
- PHASE 1A
- PHASE 1B
- PHASE 2
- PHASE 3
- SURPLUS LAND TO BE CONFIRMED
- TEMPORARY LAND ACQUISITION

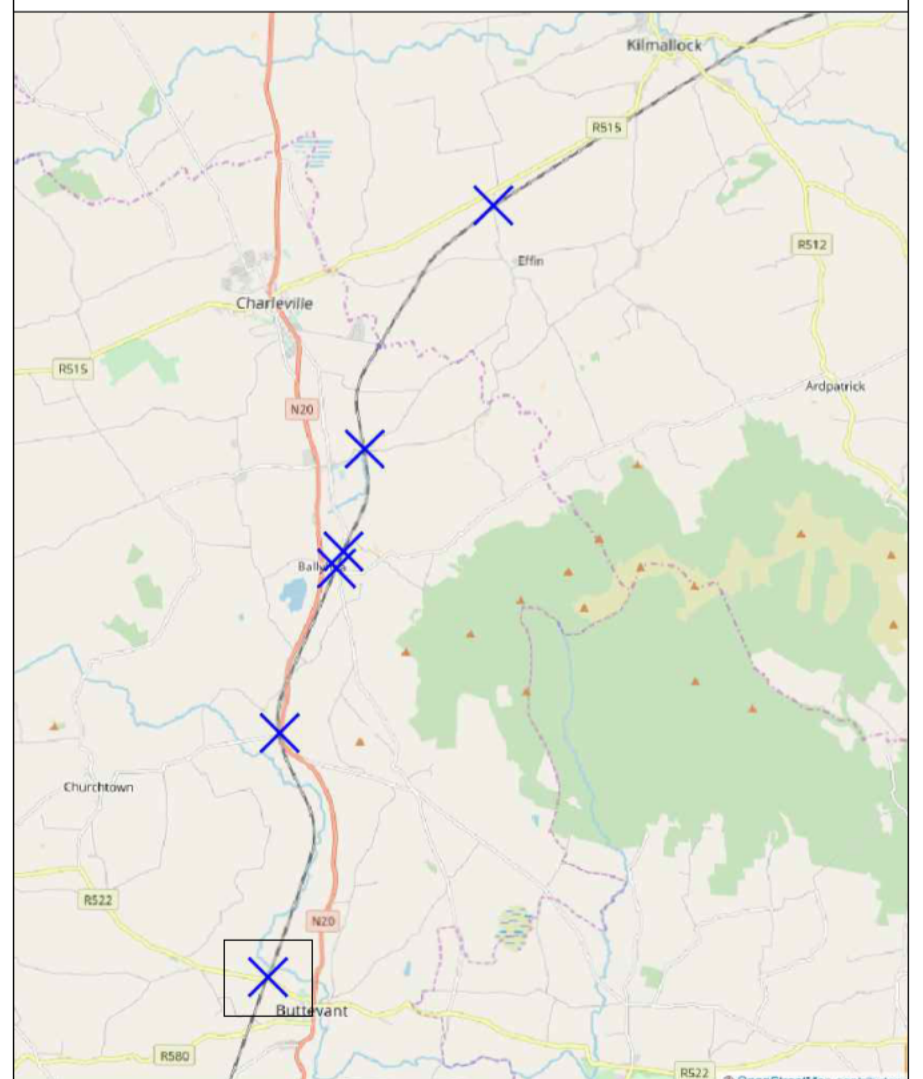
DRAWING PREPARED BY:

NAME: JOHN ROCKS

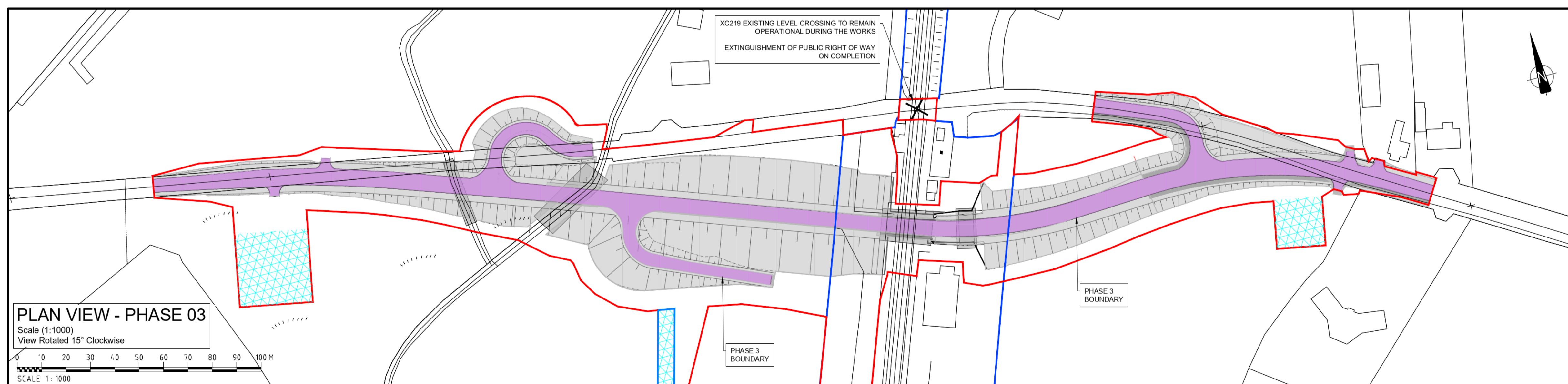
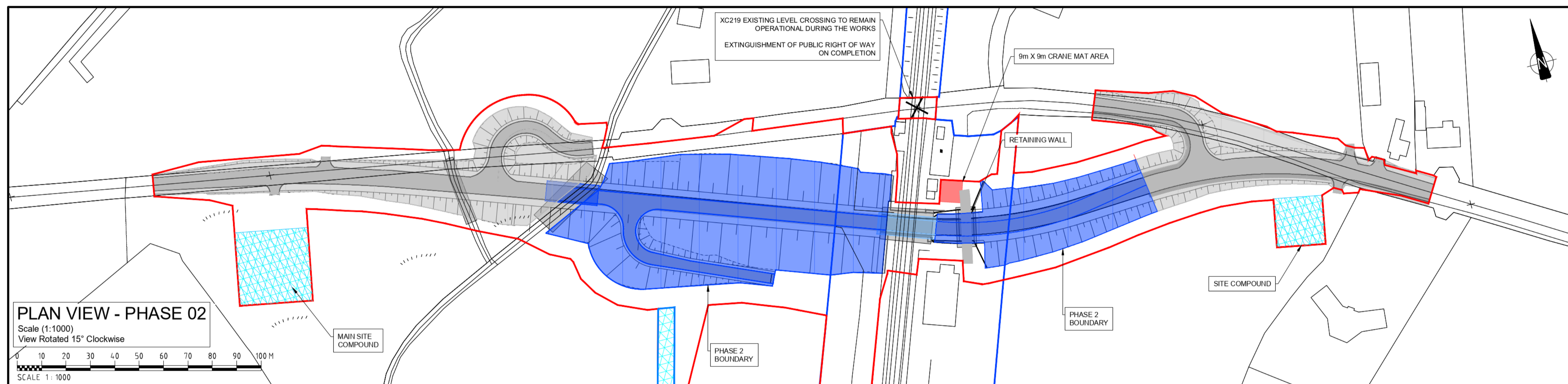
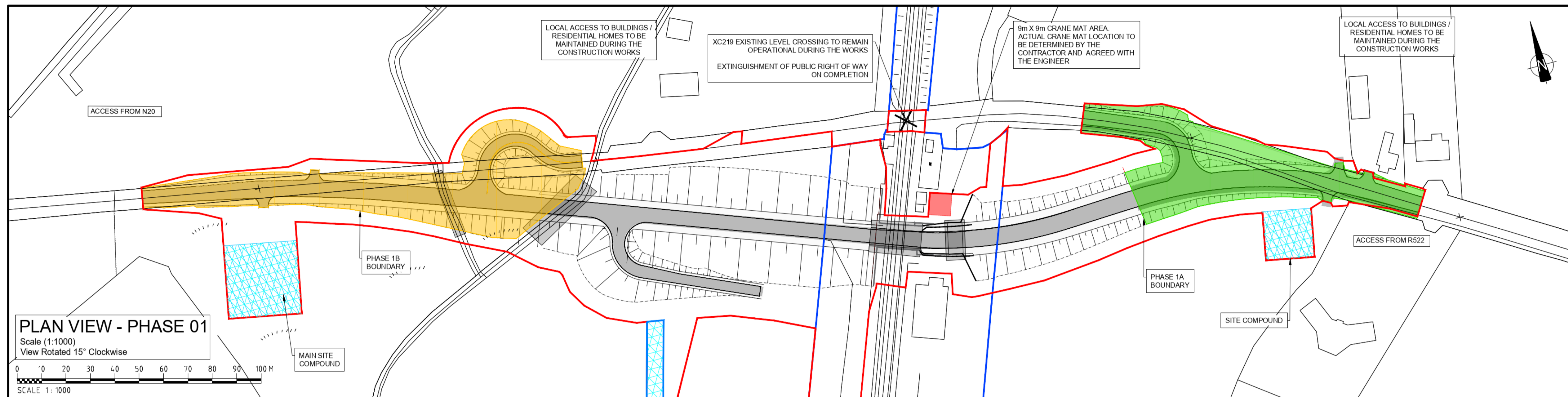
COMPANY: JACOBS ENGINEERING UK LTD.

ADDRESS: SECOND FLOOR, ROCHESTER BUILDING, 28 ADELAIDE STREET, BELFAST

LOCATION PLAN



© Ordnance Survey Ireland. All rights reserved. Licence number EN 0039719



Rev	By	Date	Description
0	JR	OCT '20	ISSUE FOR COMMENT

Project:	CORK LINE LEVEL CROSSINGS		
Component:	RAILWAY ORDER EIA		
Title:	CONSTRUCTION SEQUENCE - XC219		
Designed:	XX	File Name:	-
Drawn:	JR	Original scales:	PLAN 1:1000 @ A1
Checked:	AB	Date:	OCT '20
Drawing No.:			32111000-JAC-GCN-XC219-DR-CO-0001